

Collins

Collins School Atlas

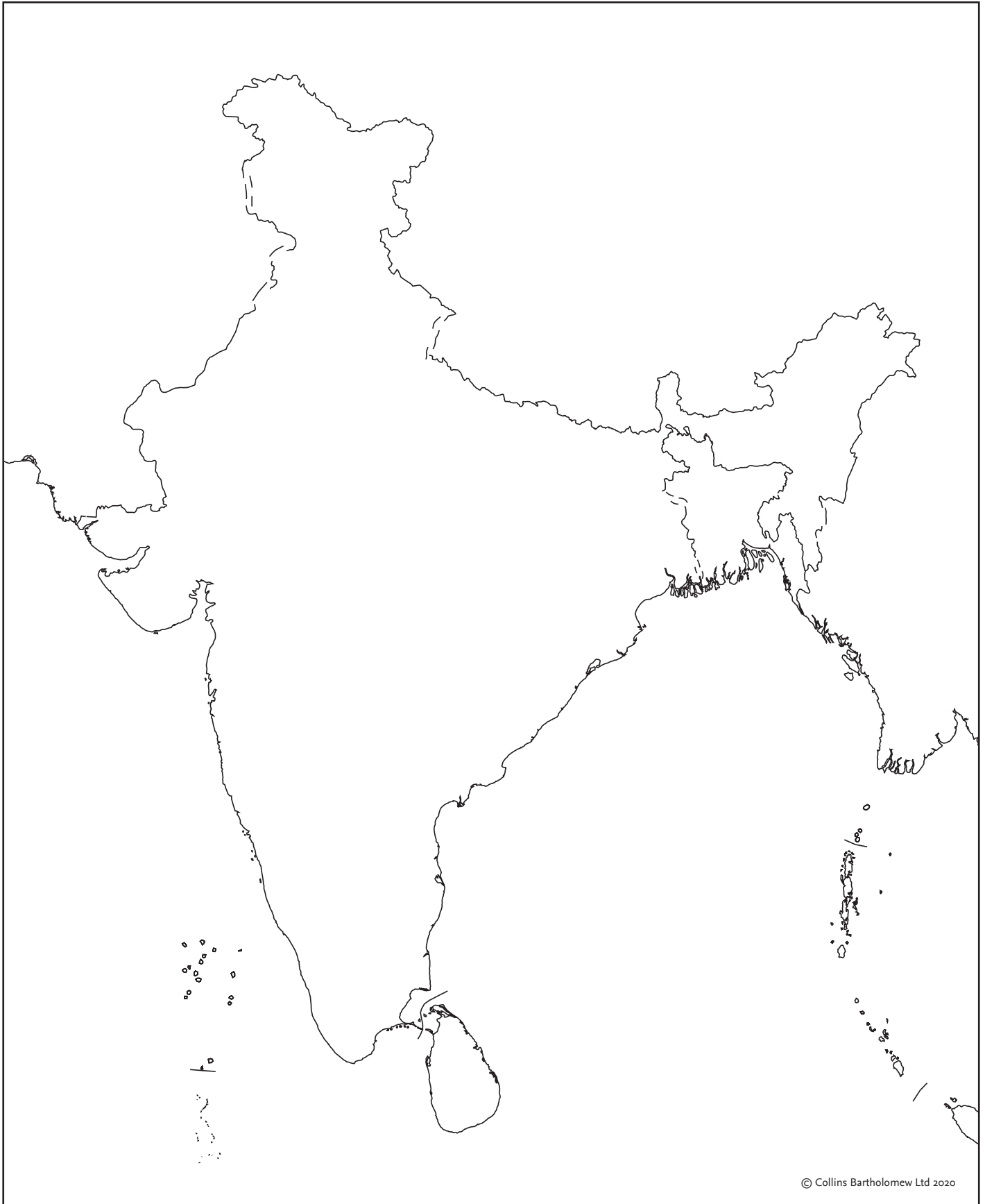
Atlas publishers since 1826

Grade 8 Worksheets

Worksheet 1: India Soil

Mark one region each having these soil types on the map of India.

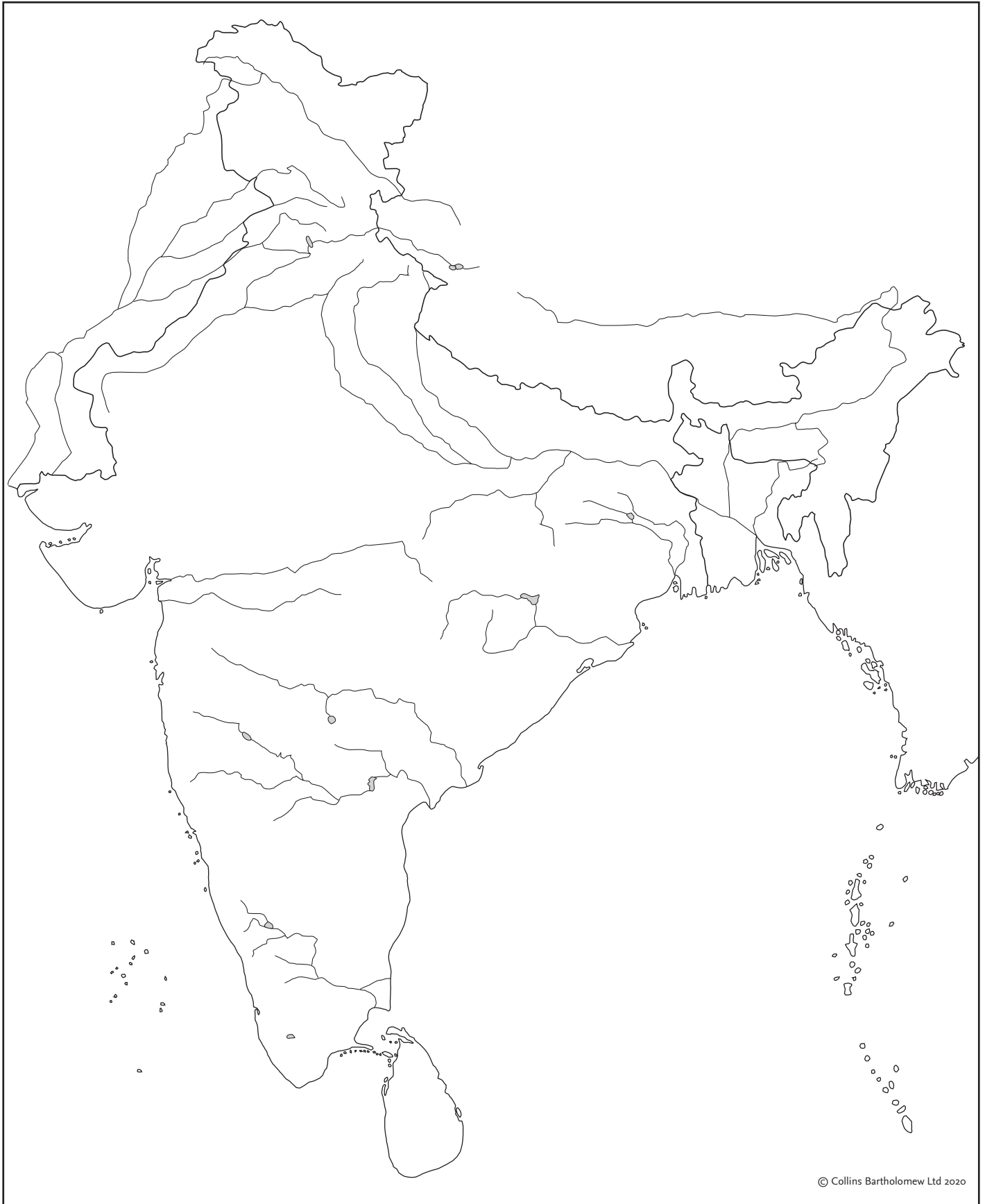
Alluvial; Deep Black; Red; Laterite; Mountain; Desert



Worksheet 2: India Irrigation

Locate and name these sources of irrigation on the map of India. Use page 34 of your atlas.

Bhakra (dam); Hirakud (dam); Damodar Valley Project; Nagarjuna Sagar (dam); Sardar Sarovar (dam)



© Collins Bartholomew Ltd 2020

Worksheet 3: India Wildlife

Locate and name these National Parks in India on the map. Use page 49 of your atlas.

Dachigam; Ranthambore; Sundarbans; Keoladeo; Kaziranga; Periyar; Bandipur



Worksheet 4: India Population

Mark two states each having given population density on the map of India.

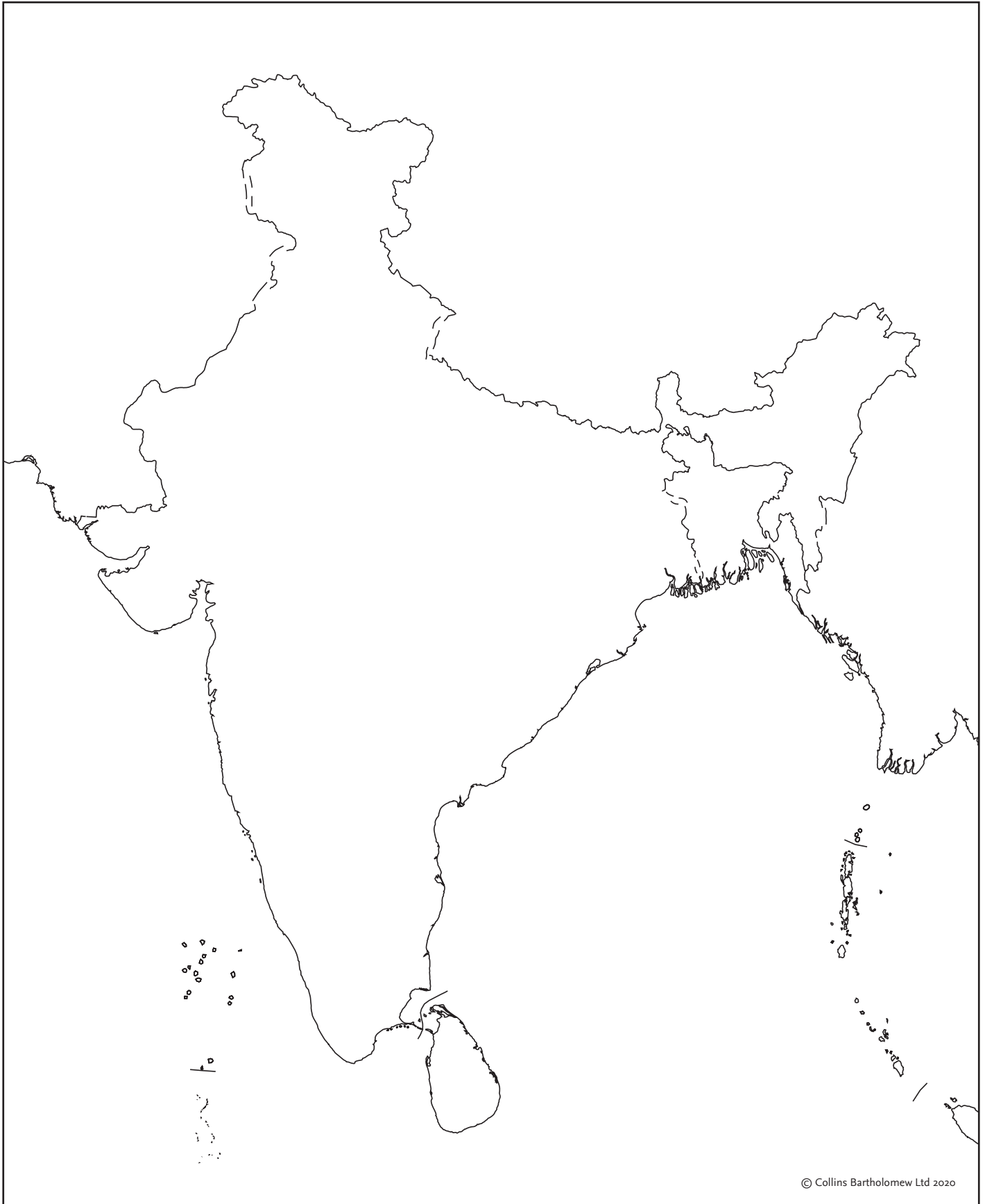
High density; medium density; low density



Worksheet 5: India Natural Hazards

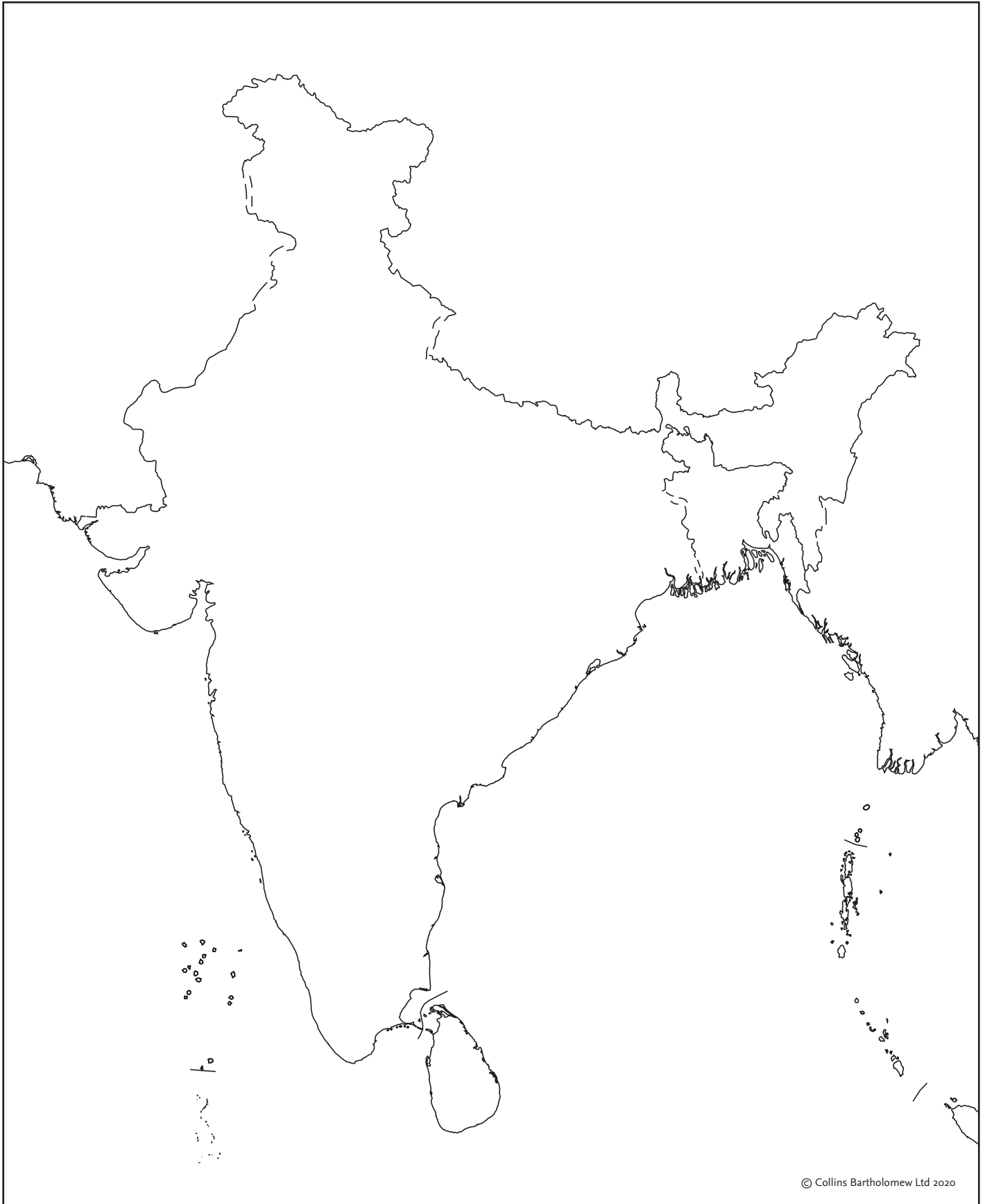
Mark two of each of these regions on the map. Use page 25 of the atlas.

Flood-prone; Earthquake-prone; Drought-prone



Worksheet 6: India Agricultural Regions

Locate and name at least two places in India which have these agricultural regions. Use page 29 of your atlas. Wheat; Rice; Barley; Jowar; Forest and scrub

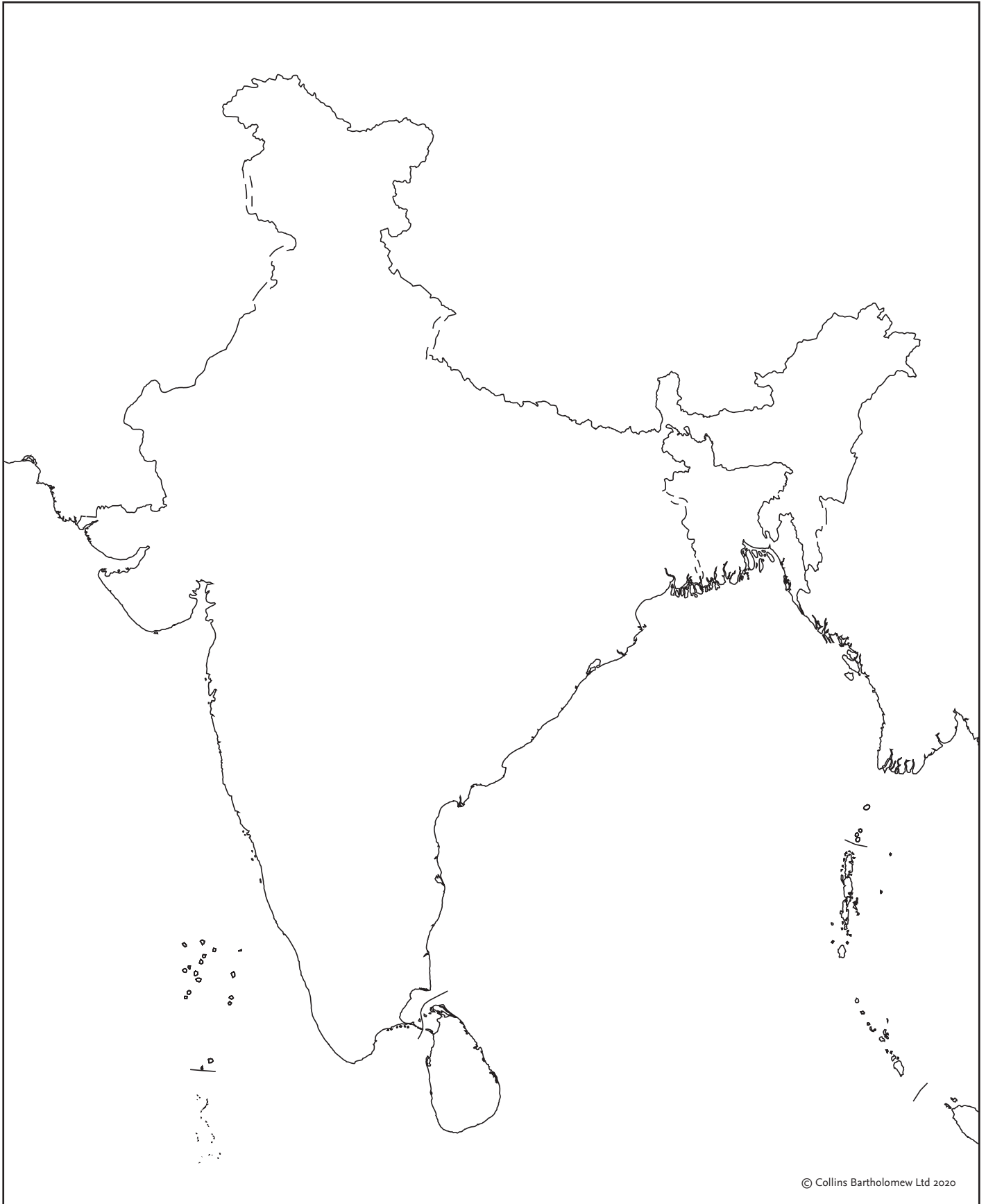


© Collins Bartholomew Ltd 2020

Worksheet 7: India History

Locate and name these British territories in India on the map. Use page 55 of your atlas.

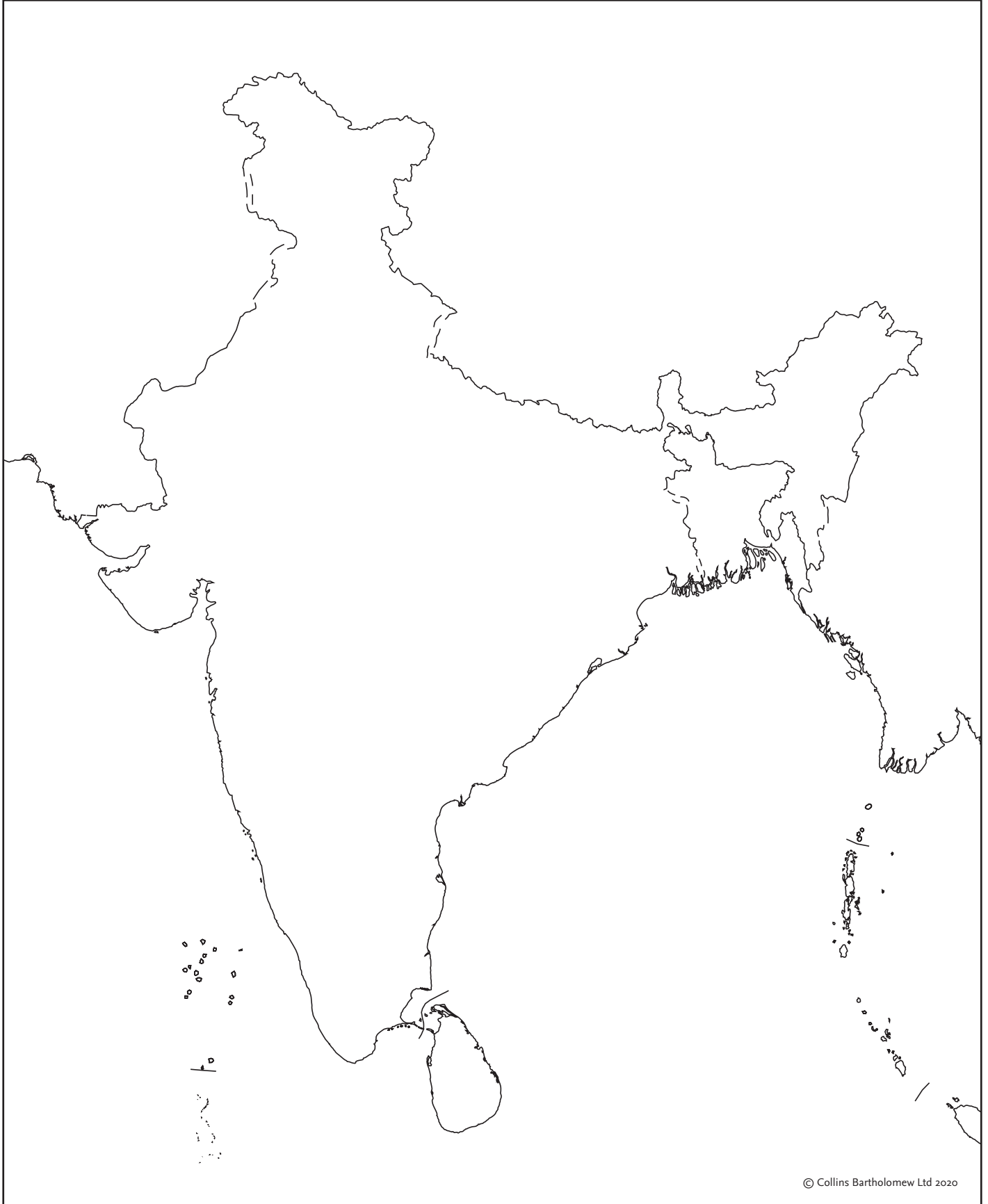
Murshidabad; Northern Circars; Bengal; Oudh; Buxar



Worksheet 8: India History

Locate and name on the map, the centres in India of the Great Revolt of 1857.

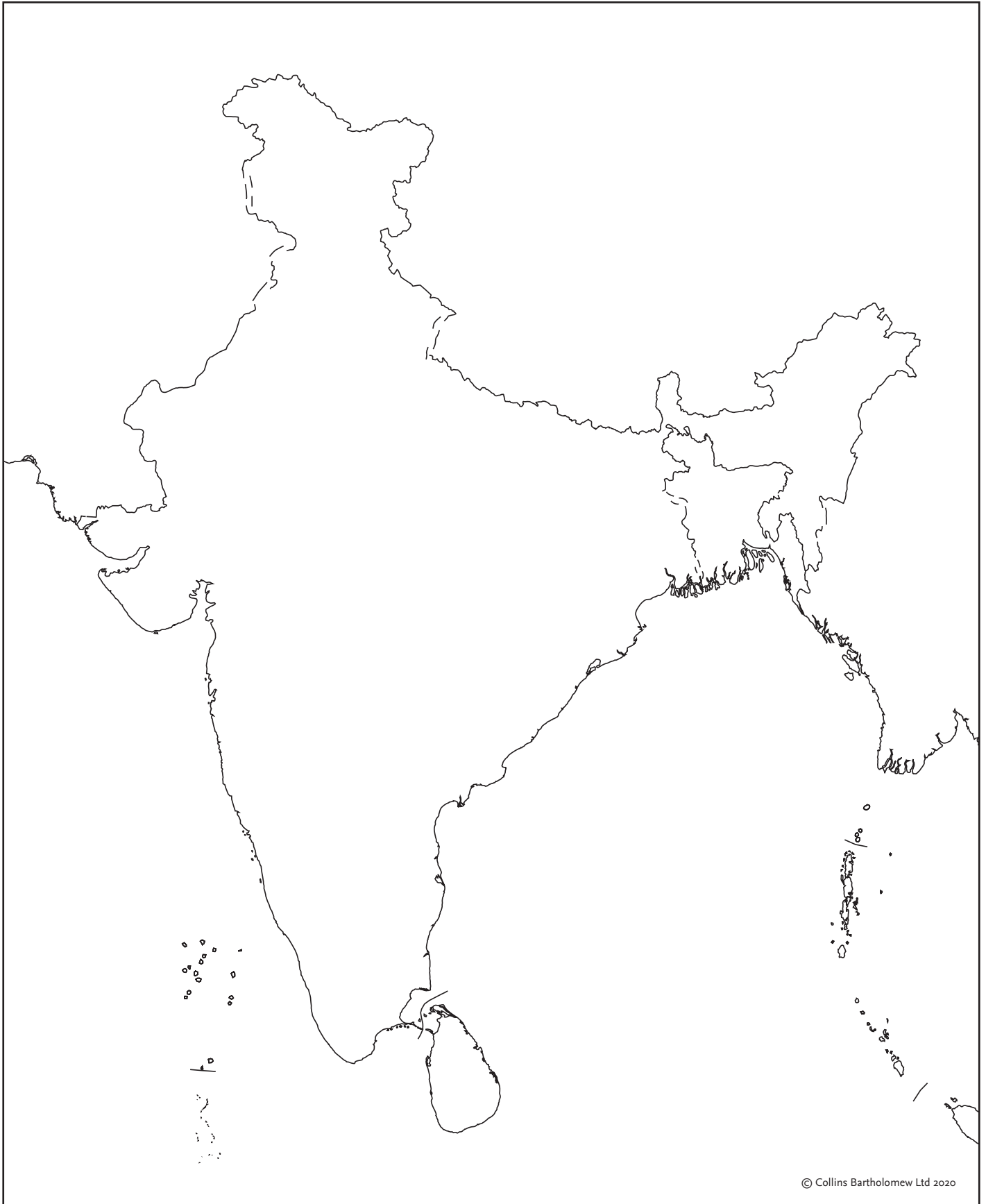
Meerut; Lucknow; Delhi; Kanpur; Gwalior; Jhansi



Worksheet 9: India History

Locate and name the British territories after the Revolt of 1857.

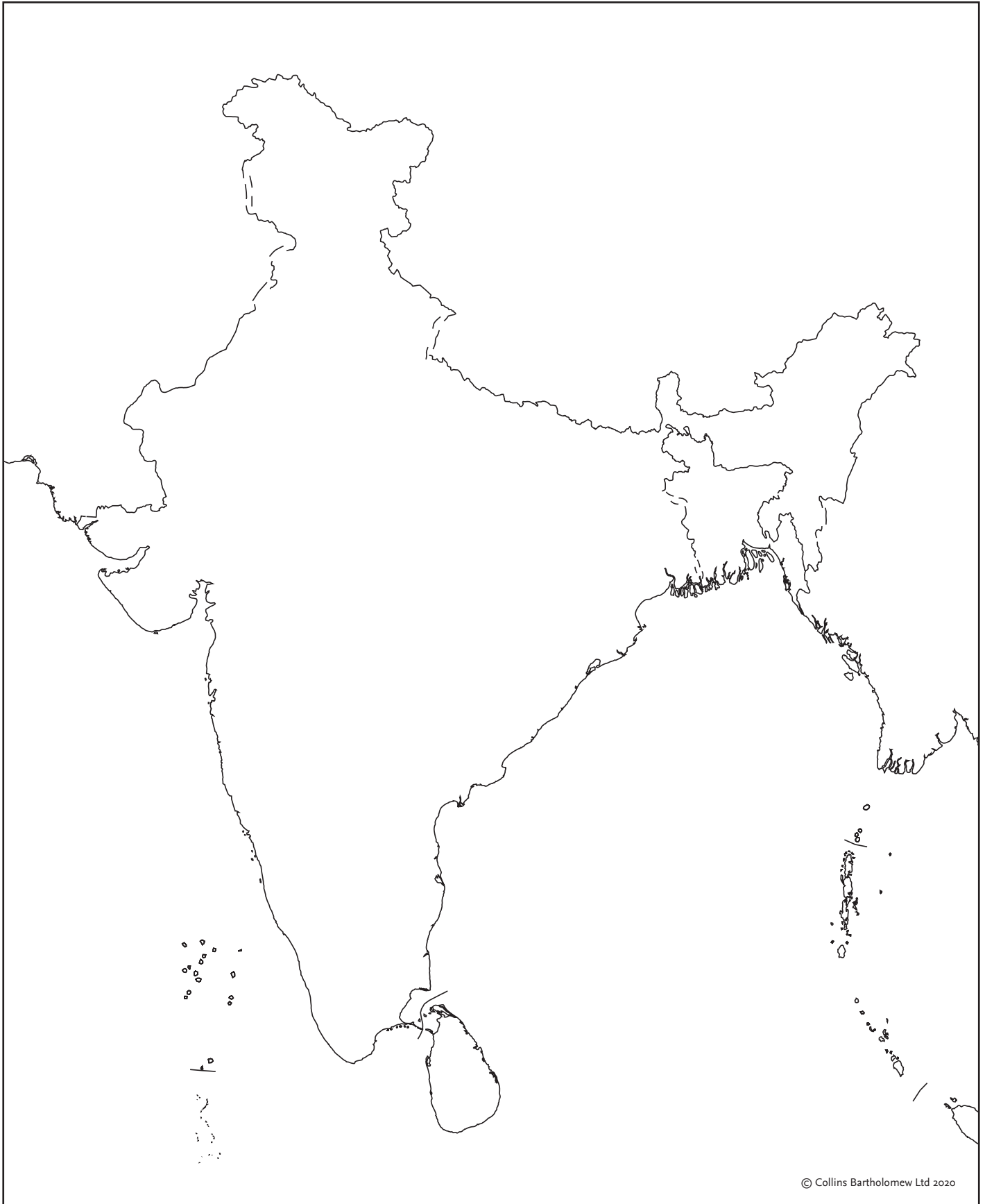
Punjab; Awadh; Bengal; Travancore; Bombay; Nagpur



Worksheet 10: India History

Locate and name on the map the Princely states present in India in 1947.

Jammu & Kashmir; Bhopal; Hyderabad; Mysore; Kutch; Travancore



© Collins Bartholomew Ltd 2020

Worksheet 11: Asia Political

Locate and name the countries and their capital cities on the map of Asia.

India; China; Russia; Cambodia; Iran; Turkey; Kazakhstan; Japan; Saudi Arabia



© Collins Bartholomew Ltd 2020

Worksheet 12: Asia Physical

Locate and name these features on the map of Asia.

West Siberian Plain; Karakoram Range; Central Siberian Plateau; Gobi Desert; Huang He (river); Tigris (river);
Irrawaddy (river)



© Collins Bartholomew Ltd 2020